



VILLAGE VISIT PRESENTATION

GROUP - NALGONDA

SUBGROUP - 2

VILLAGE - CHINNAPADISHALA

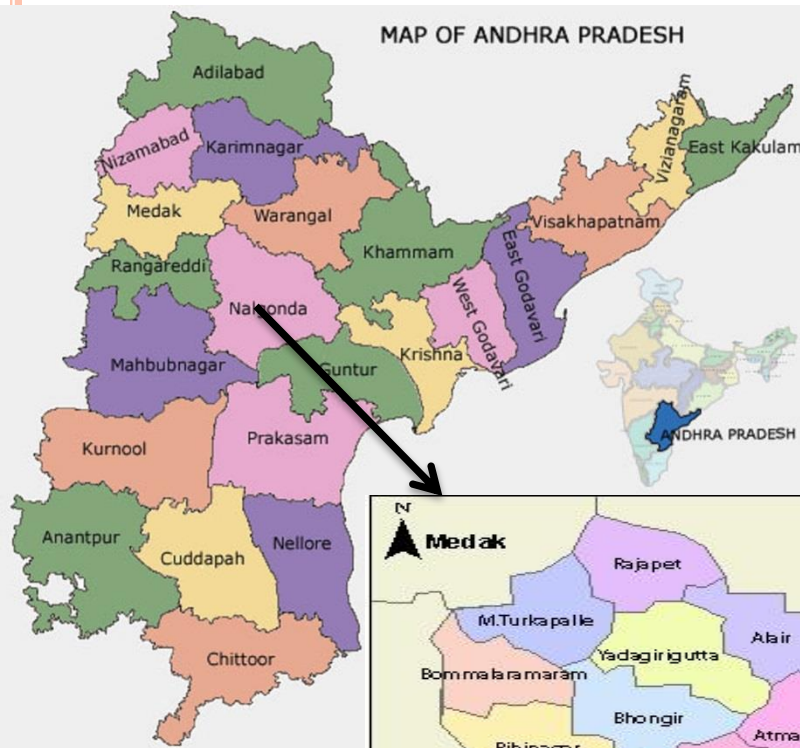
“The Future Of India Lies In Its Villages... “ – Mahatma Gandhi



TEAM MEMBERS:

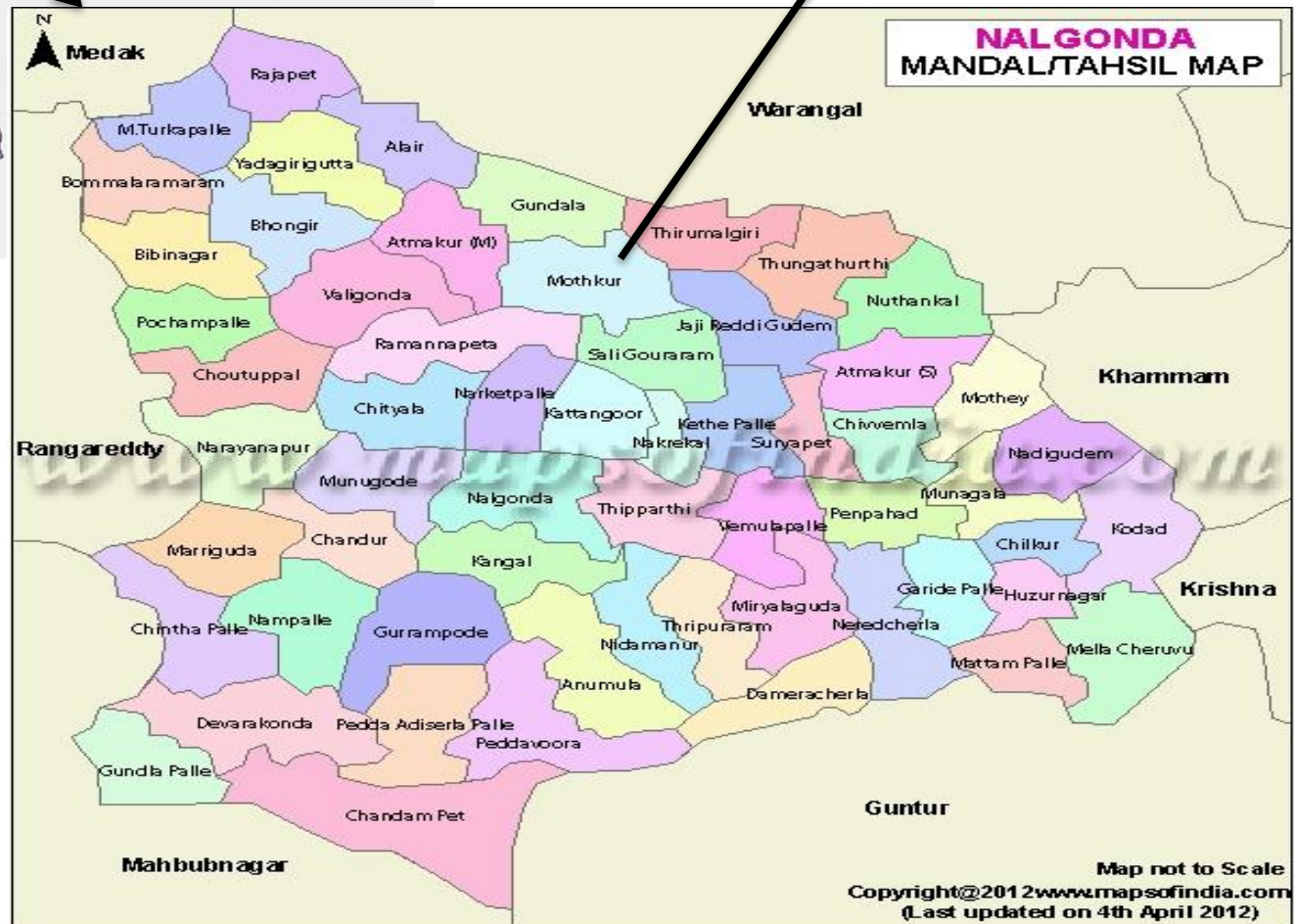
- PRASANTHA KUMAR B
- KAMINI TANDEKAR
- SONIA MAHAJAN
- SUREKH REGHUNATHEN

MAP OF ANDHRA PRADESH



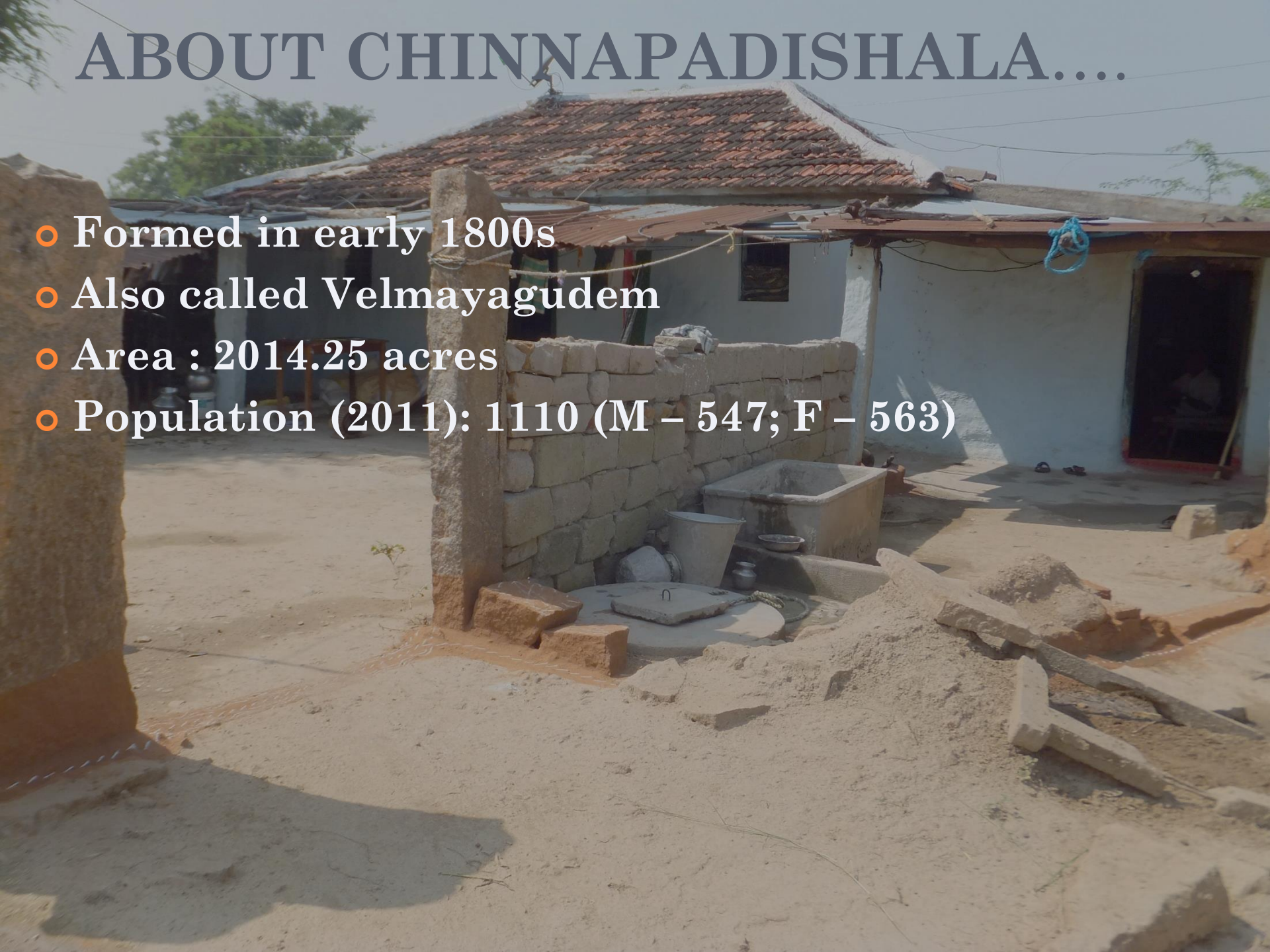
VILLAGE LOCATION

CHINNAPADISHALA (MOTHKUR MANDAL)



ABOUT CHINNAPADISHALA....

- Formed in early 1800s
- Also called Velmayagudem
- Area : 2014.25 acres
- Population (2011): 1110 (M – 547; F – 563)



WHAT WE DID..

- TRANSECT WALK
- TIMELINE
- SOCIAL MAPPING
- RESOURCE MAPPING
- VENN DIAGRAM
- RANKING
- SEASONALITY ANALYSIS

METHODOLOGY..

- Participatory Learning and Action
- Focus Group Discussions
- Questionnaire
- Individual Interviews (Farmers, Labourers, Teacher, Sarpanch, Old People, Veterinary Doctor, ANM, Village Health Assistant, PDS distributor, SHG's, MNREGA Field Assistant, Govt. Officials)

TRANSECT WALK..



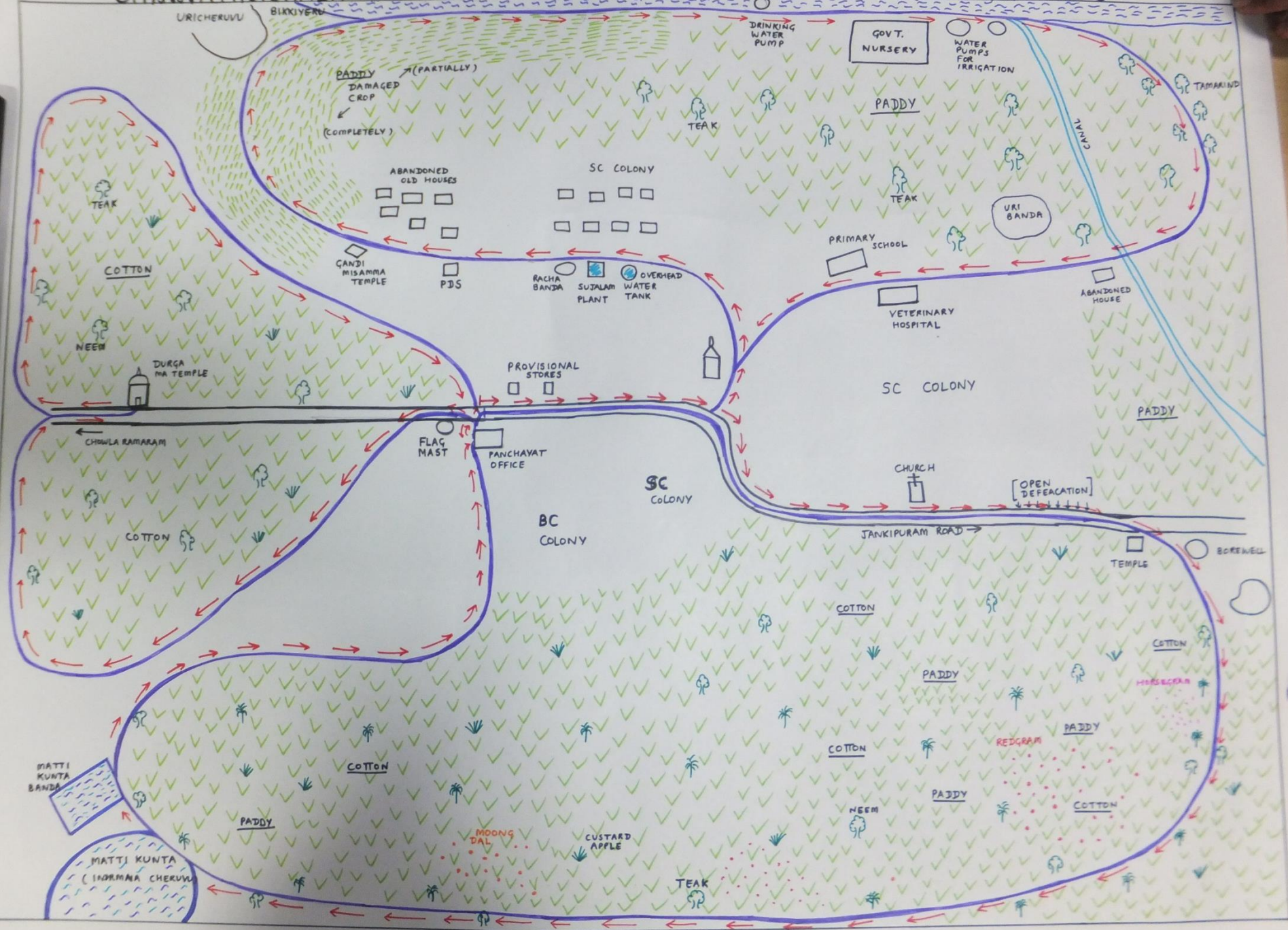
- Open defecation
- No Drainage
- Institutions
- New settlements more organized
- Paddy Cultivation and Cotton Fields
- Mattikunta
- Bikkiyeru



CHINNAPADISHALA

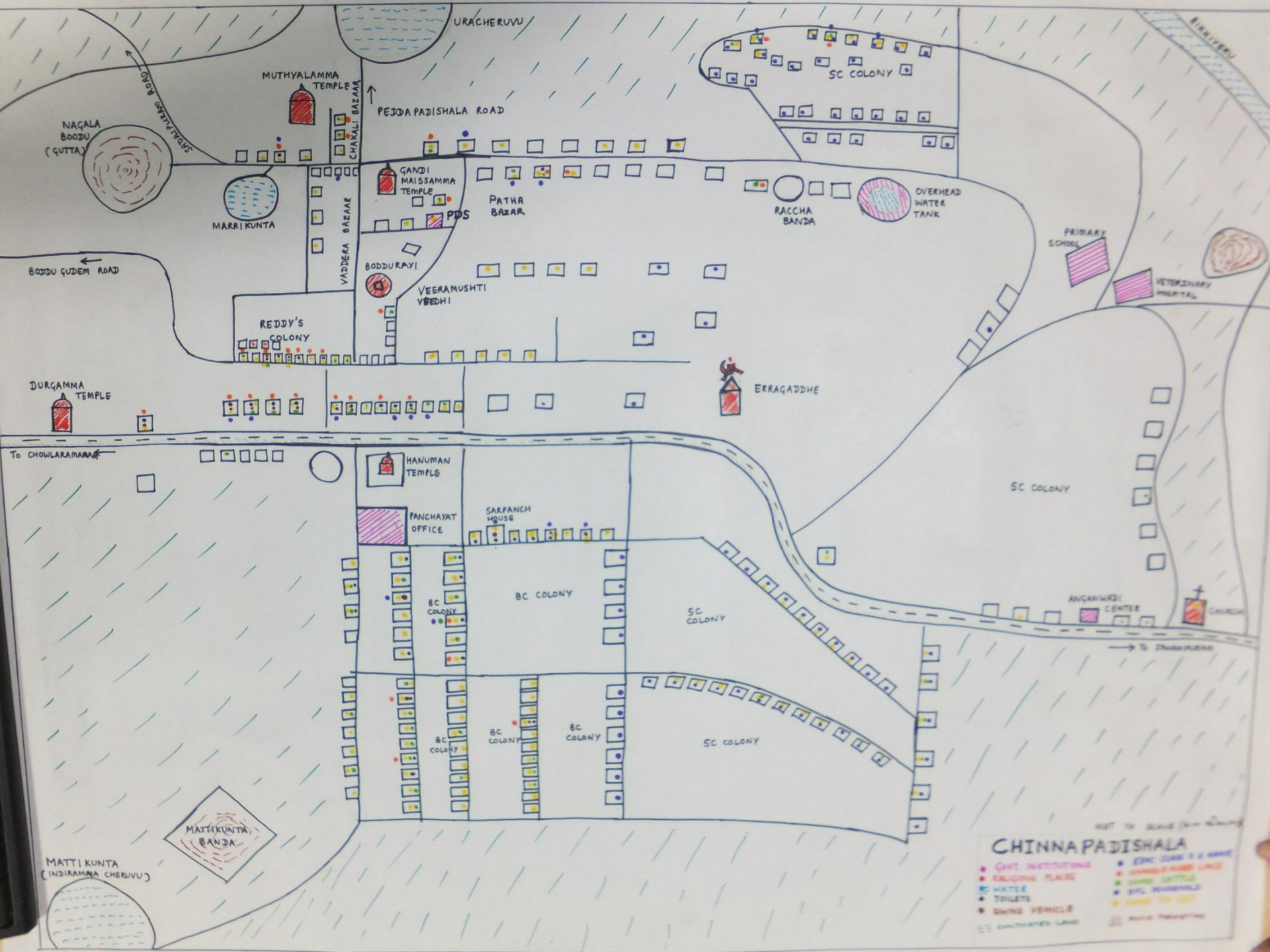
TRANSECT WALK

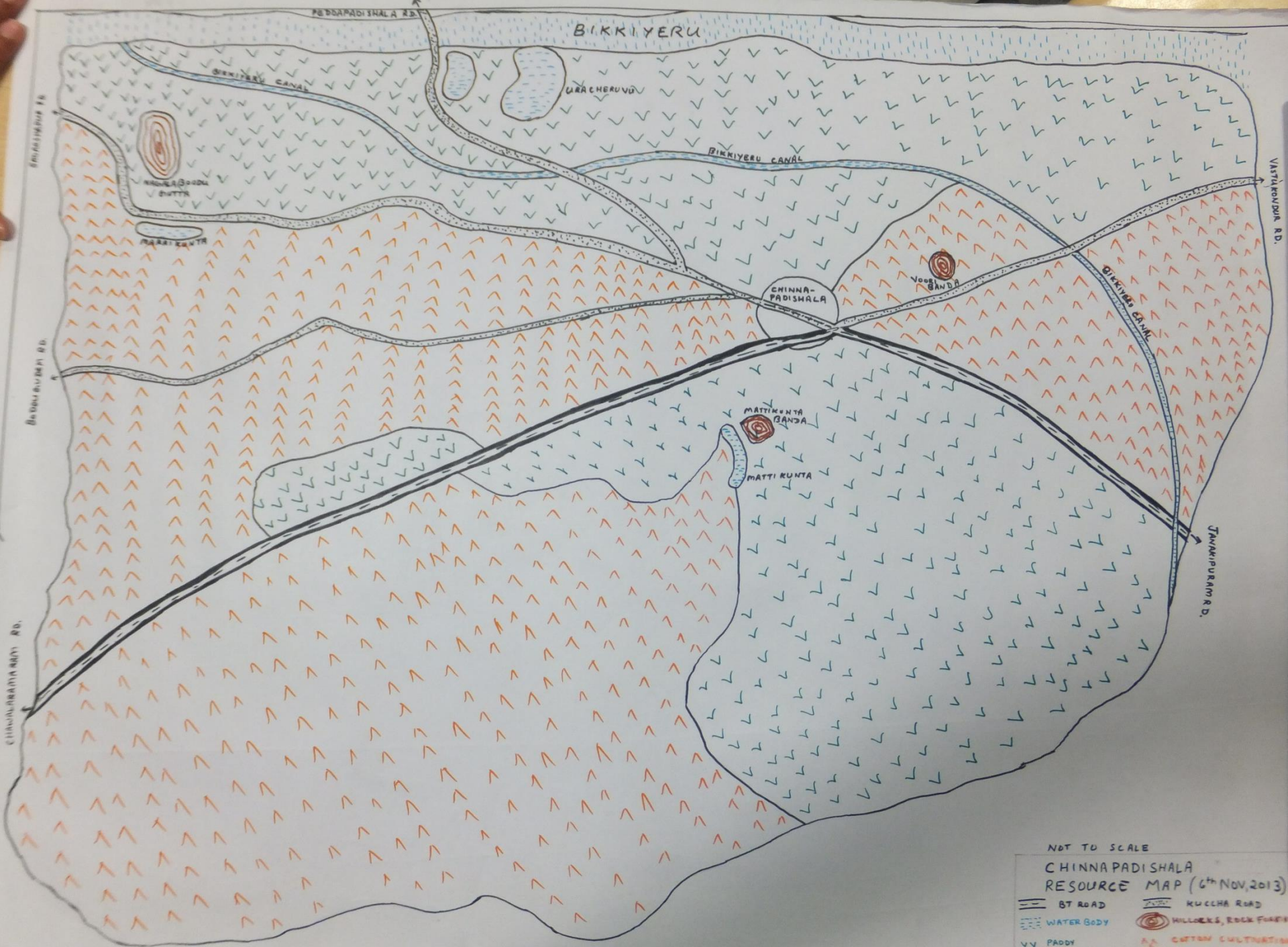
(5TH Nov 2013)



RESOURCE AND SOCIAL MAP







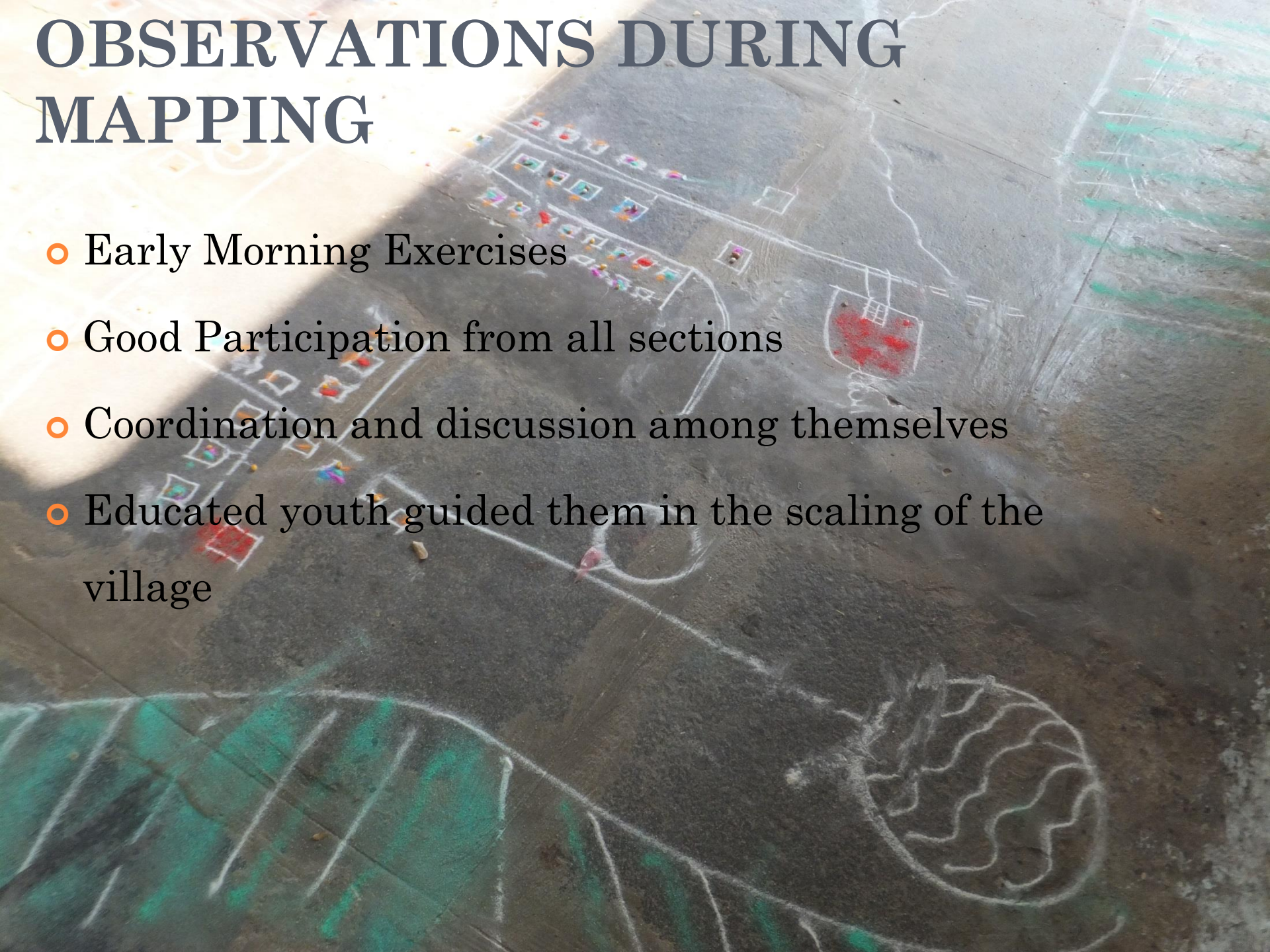
NOT TO SCALE

CHINNA PADISHALA RESOURCE MAP (6th Nov, 2013)

- | | |
|-------------------|--------------------------|
| BT ROAD | KUCCHA ROAD |
| WATER BODY | HILLOCKS, ROCK FORMATION |
| PADDY CULTIVATION | COTTON CULTIVATION |

OBSERVATIONS DURING MAPPING

- Early Morning Exercises
- Good Participation from all sections
- Coordination and discussion among themselves
- Educated youth guided them in the scaling of the village



TIMELINE

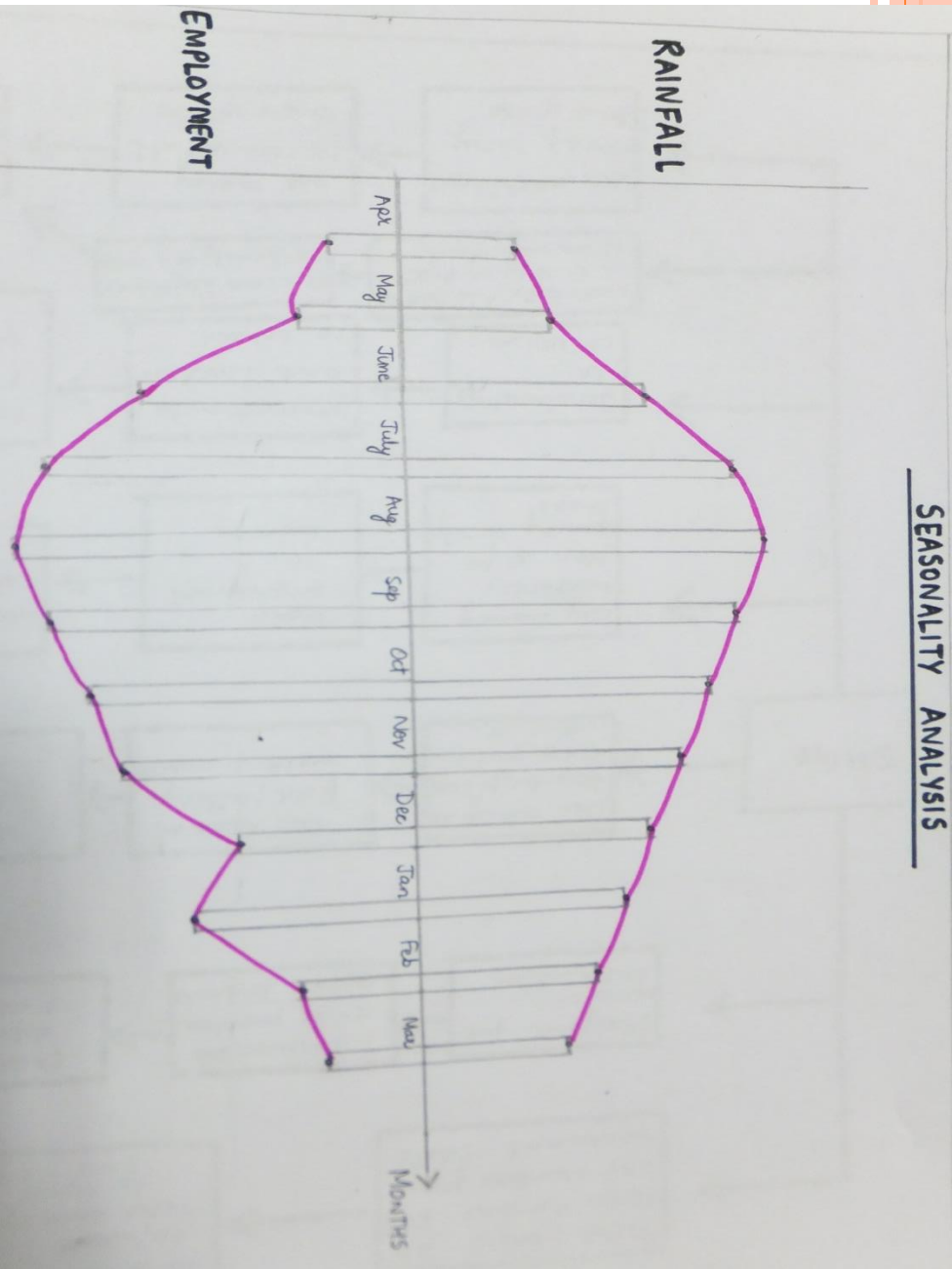
TIME LINE [CHINNAPADISHALA]	
YEAR	MAJOR EVENTS
1800s	Paddapadishala & Chinnapadishala separated from a single village Padishala
1930s	First Pucca House with Limestone, Timber
1940s	Participated in Razakar Movement Anti Landlord Movement (Krishnamurthy, Gudamaiah) Freedom Fighters (SP Venkateswarlu)
1950s	First Primary School Oil Engines, Motor pumps came to village
1960s	Great Famine First Cement Concrete House Radio for the first time
1966	First Road Connectivity
1970s	Electricity for the first time First Bus Service
1983	Bikkigeru overflow
1980s	First Bore (Tube well)
1990s	Moved to new settlements towards eastern side of the village
1998	Moved from food crops to cash crops. Cotton cultivation started

2000	Private Transport started
2008	B.T. Road to the Village
2009	Drinking water from Nagarjuna Sagar Dam
2011	Sujalam plant for purification of water
2013	Foundation for Bus Stop. (07.11.2013)

VENN DIAGRAM



SEASONALITY ANALYSIS



CULTURAL ASPECTS

Major Festivals :

- Bathukamma
- Bonalu

Temples :

- Durgamma Temple
- Hanuman Temple
- Muthyalamma Temple
- Misamma Temple



MAJOR ISSUES...



EDUCATION



EDUCATION



- Literacy rate is around 50%
- 1 Govt. run Primary School (upto 5th class) with 25 students, 1 Teacher, No sweeper
- Students – 90% SC, 10% BC
- Single Teacher for 18 subjects
- OC, BC prefer private schools in nearby villages, Buses available
- Mid Day Meal scheme is implemented well



HEALTH



- No PHC or Sub Centre
- Health Assistant visits every Thursday and ANM every Tuesday
- Arogya sri, ASHA, Anganwadi, 104 and 108 services, Recent Program of Manakosam Manam



SANITATION

- No Drainage System.



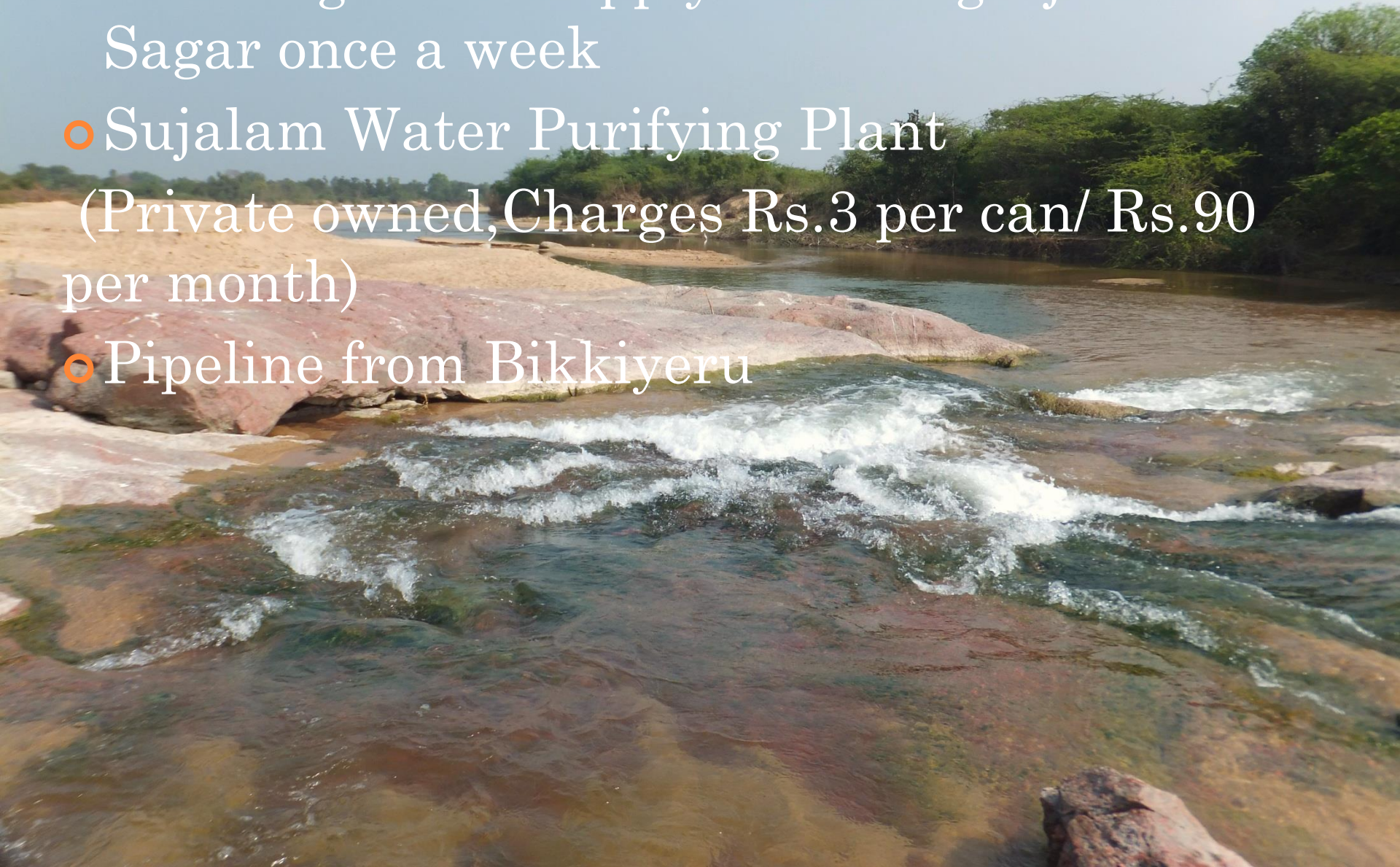
SANITATION

- Open defecation
- More TV sets and mobile phones than latrines!



DRINKING WATER

- Drinking water supply from Nagarjuna Sagar once a week
- Sujalam Water Purifying Plant
(Private owned, Charges Rs.3 per can/ Rs.90 per month)
- Pipeline from Bikkiyeru



AGRICULTURE



- Crops - Cotton, Paddy, Red Gram, Groundnut
- Vegetation – Sircar, Neem, Teak, Tamarind, Toddy Palm, Custard apple
- Red Soil
- Irrigation facilities through bikkiyeru and tubewells
- Crop Damage
- Methods of production old and indigenous
- Agricultural marketing facilities lacking
- Dependence on chemical fertilizers
- No watershed management

PDS

- 3 schemes – AAY, Amma Hastam, Annapurna
- 279 card holders
- Rice and Kerosene (less demand)
- Annapurna no more implemented, Amma Hastam for all card holders – 9 items
- Ration Supply for Mid Day Meal Scheme
- Problems
 1. Irregular provisions through PDS
 2. Not Good Quality
 3. No Godown facility

PENSION SCHEME

Beneficiaries	Number	Pension per month
Old Age	45	Rs.200
Abhaya hastam	2	Rs.500
Weavers	Nil	Rs.200
Widow	23	Rs.200
Disabled	12	Rs.500
Toddy Tappers	10	Rs.200

MGNREGA



MGNREGA

○ Caste wise labour force

Caste	Total	Working
SC	178	166
BC	596	207
OC	166	22
ST	4	-
	944	395

○ Works Executed (2012-13)

1. Land Development Program (320 acres)
2. Farm Pond (2)
3. Road Construction Program(2 – 2 km + 2.5 km)
4. Horticulture (12 acres)

○ Past Works

1. Silt Removal – Bund Strengthening
2. Feeder Channel (Mattikunta Tank)

○ Future Works

1. Plantation in the school

SELF HELP GROUPS (SHGs)



- Started in 1999
- Total Groups – 25
- Total Members – 263
- SC – 66
- BC – 170
- OC – 25
- ST – 2
- Meeting every month
- Savings Rs.80000 till Oct 2013



POVERTY

REASONS AS PER RANKING

- Low wages
- Landlessness
- Illiteracy
- Indebtedness
- Ignorance of schemes

PANCHAYATI RAJ INSTITUTIONS (PRIs)

- Gram Panchayat constituted in 1984
- Last elections held in July 2013
- 9 members (5 Males and 4 Females) - Sarpanch, Deputy Sarpanch and ward members
- Meeting held once in a month
- Sarpanch attended 4 days training at Pochampalli
- Issues discussed - Street lighting, internal roads, Sanitation, leakages in pipes, removal of thorny bushes, hand pump repairs, etc.



OTHER

- Electricity supply 15 hours a day
- Mostly Pucca Houses
- CSP (Customer Service Provider) facility available
- Good loan facility from bank



SUGGESTIONS

- Community Latrines, at least!
- Internal CC Roads
- Adequate Street lighting
- Increased visits of health officials, especially to BPL families
- Speedy and timely disbursal of crop damage assistance
- Creating Awareness and changing mindset through street plays
- Regular monitoring of all the schemes being implemented

A yellow sticky note is pinned to a black background. The note has the words "Thank you" written in a black, cursive script. The note is slightly tilted. In the background, there is a blue sky with some green leaves visible at the top.

Thank
you